











KENSINGTON BANKS

LEGEND

-  Out of Bounds
-  Roads (Major / Minor / Street)
-  Lanes
-  Bike Track / Pedestrian Path
-  Railway / Station
-  Bridge
-  Building
-  Creek (Uncrossable)
-  Playground / Car Park / Toilet
-  Contours / Impassable Cliff



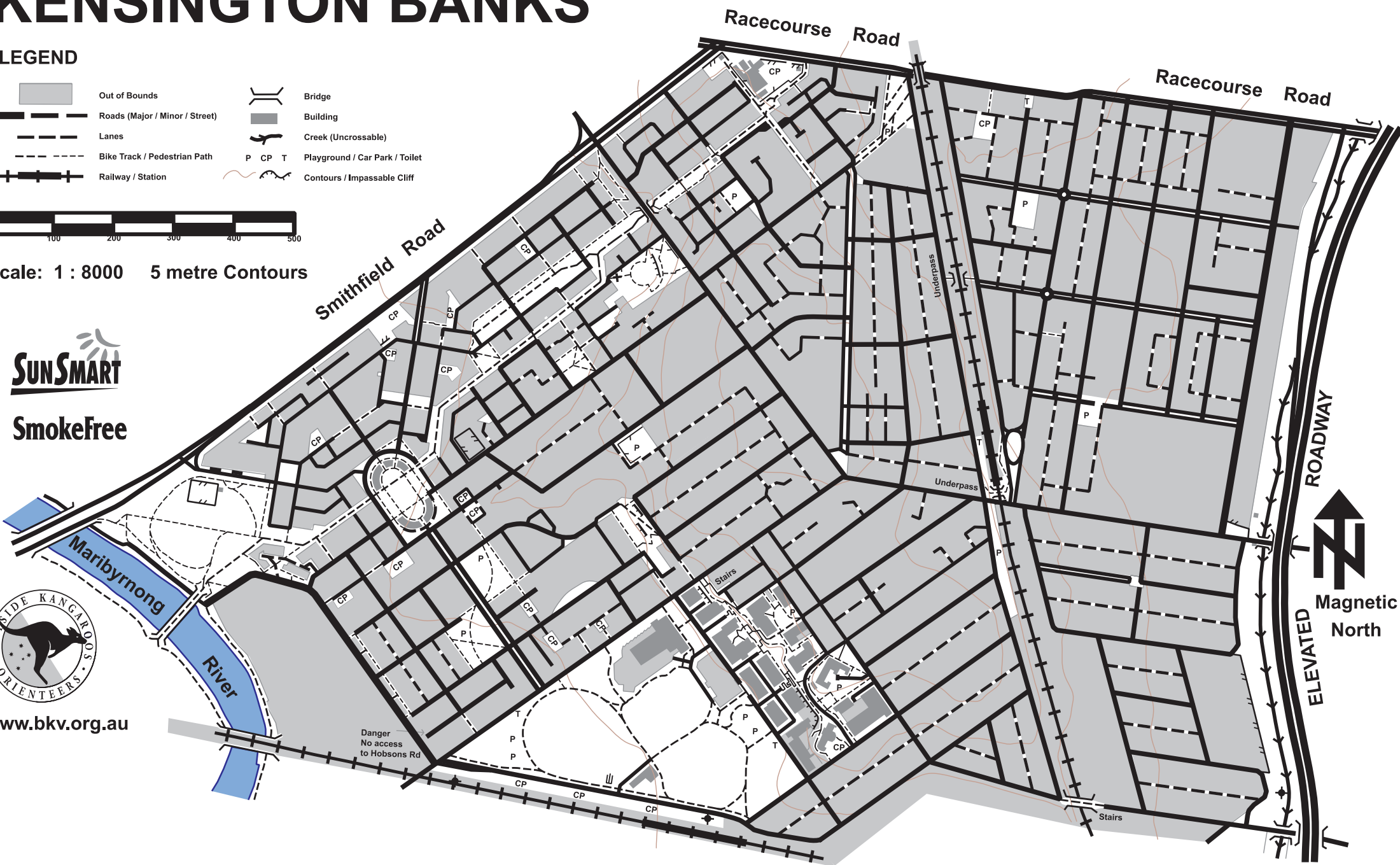
Scale: 1 : 8000 5 metre Contours



Smokefree



www.bkv.org.au



Danger
No access
to Hobsons Rd